

# BUILDING THE LINKAGE AMONG REDD+, FLEGT AND NFPS IN VIETNAM

**Pham Minh Thoa**

*VNFOREST – MARD*



# Main parts

1. Common goal of REDD+, FLEGT and NFP
2. Drivers of D and D
3. Planning in Lam Dong province as a pilot site



# 1. Common goal of REDD+, FLEGT and NFP

Sustainable governance of forest resources to meet the multiple benefits that enable the close link of REDD+, FLEGT and NFP



## 2. Drivers of Deforestation and Forest Degradation in Vietnam



Linked with illegal logging, legality of timber (FLEGT) and improper planning for forests development and protection, data base management (NFP)

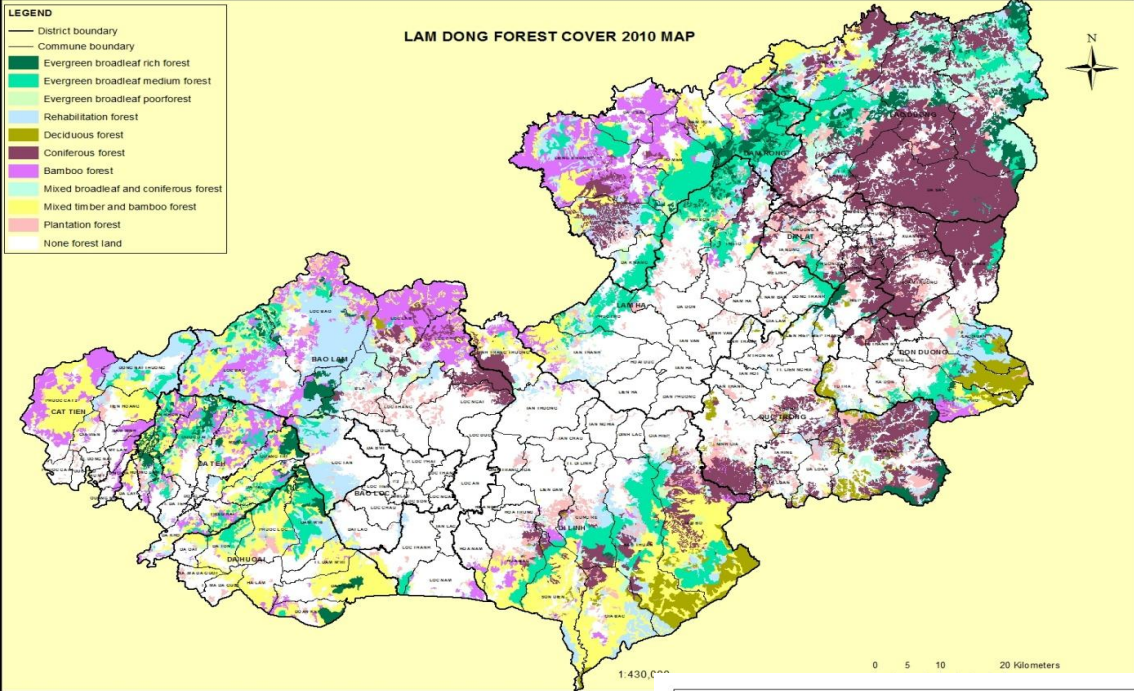


# 3. Planning for the link in Lam Dong



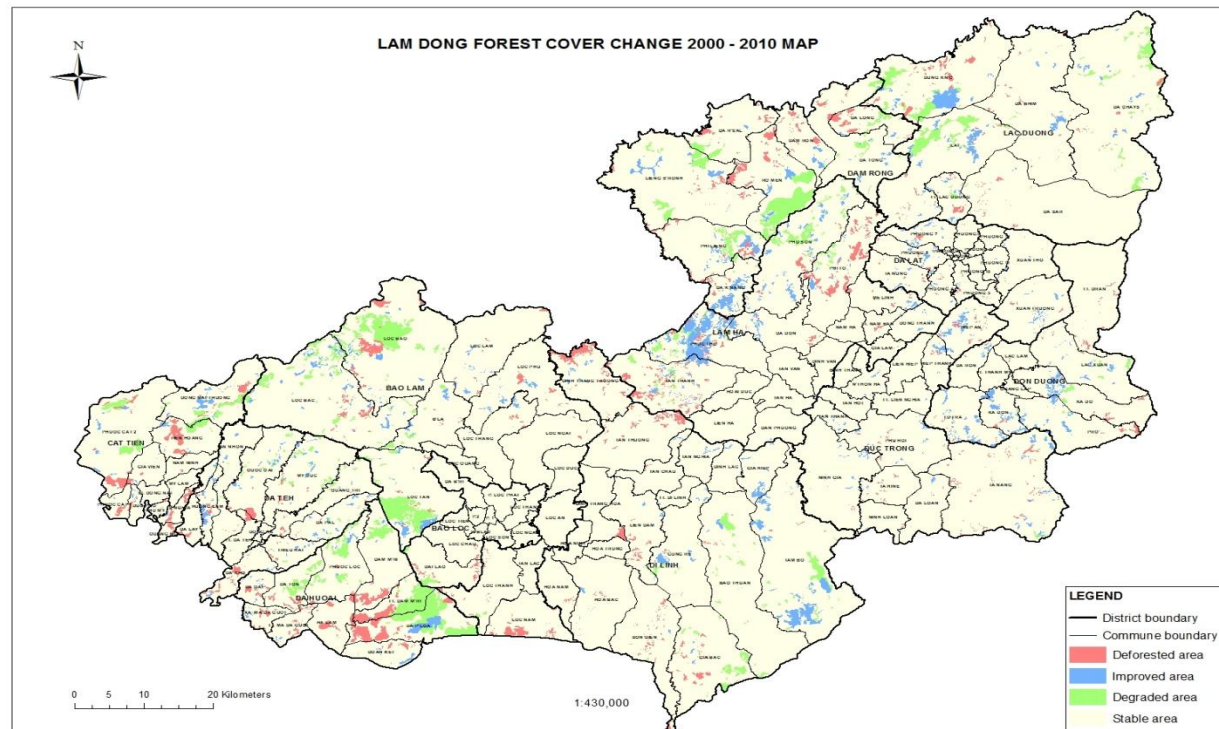
1. Know where your forest is - NFP
2. Know where drivers are operating - FLEGT
3. Know where the carbon is – REDD+
4. Know where the biodiversity/watershed functions, etc. are -NFP
5. Know where the poor live - NFP
6. Know what the alternative land uses and opportunity costs are - NFP
7. Identify priority interventions areas based on 1-6 – REDD+
8. Design intervention strategies – REDD+



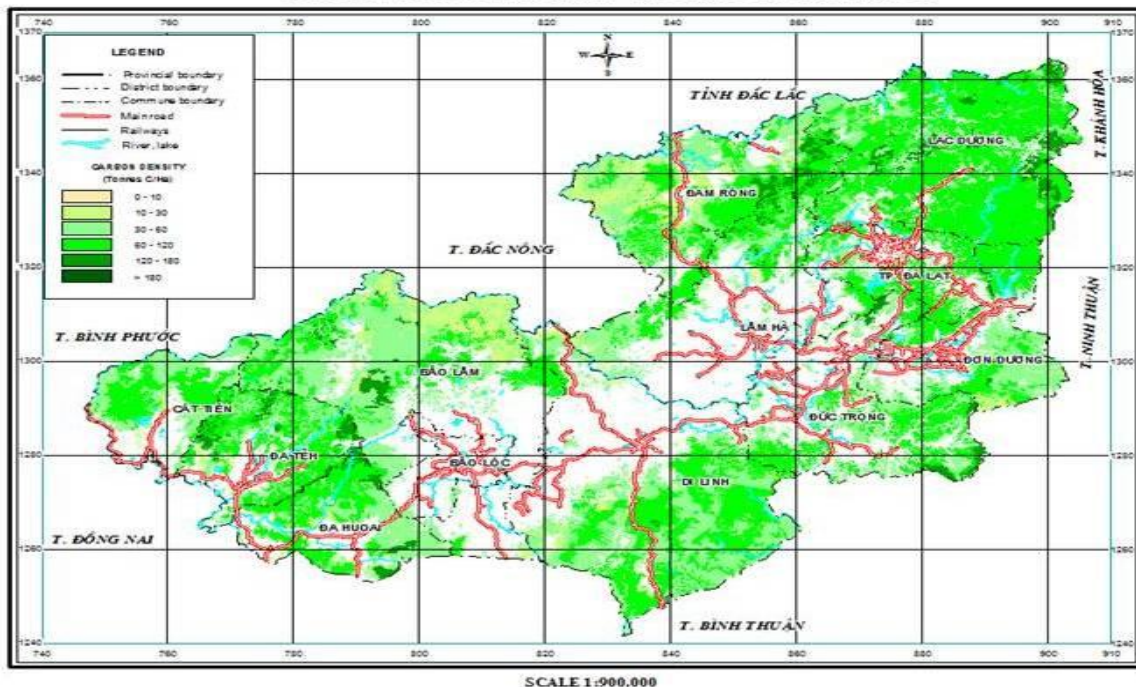


Steps 1 and 2: Know where your forest is ...

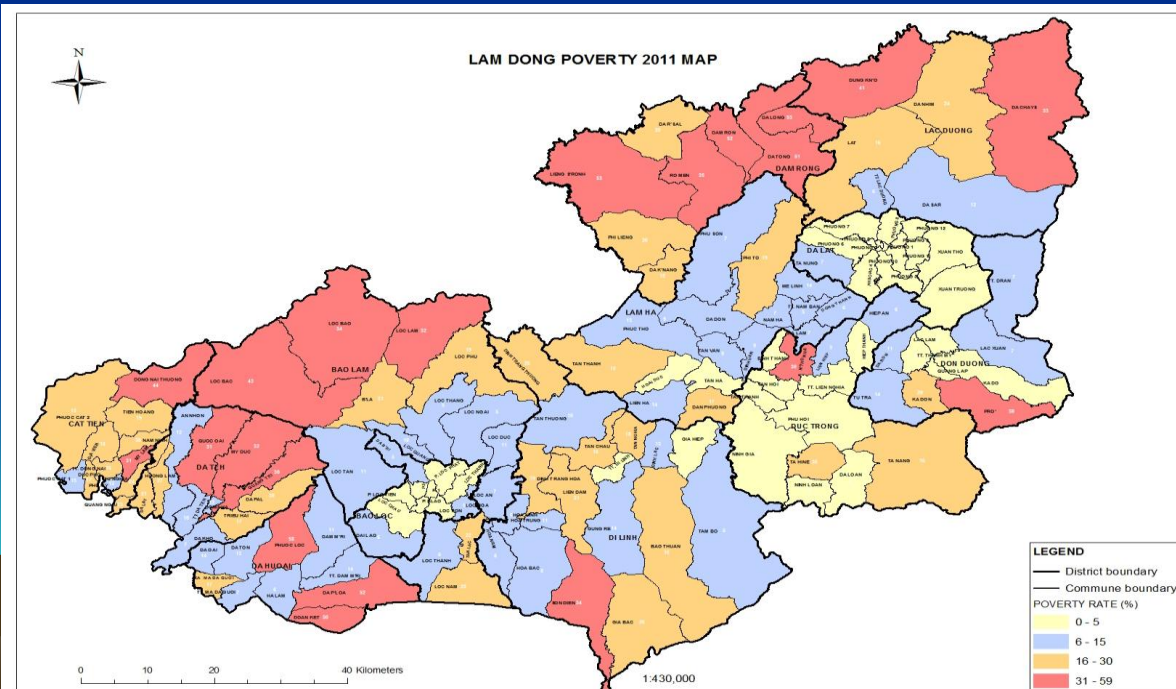
... and where the drivers are operating



2010 CARBON DENSITY MAP OF LAM DONG PROVINCE

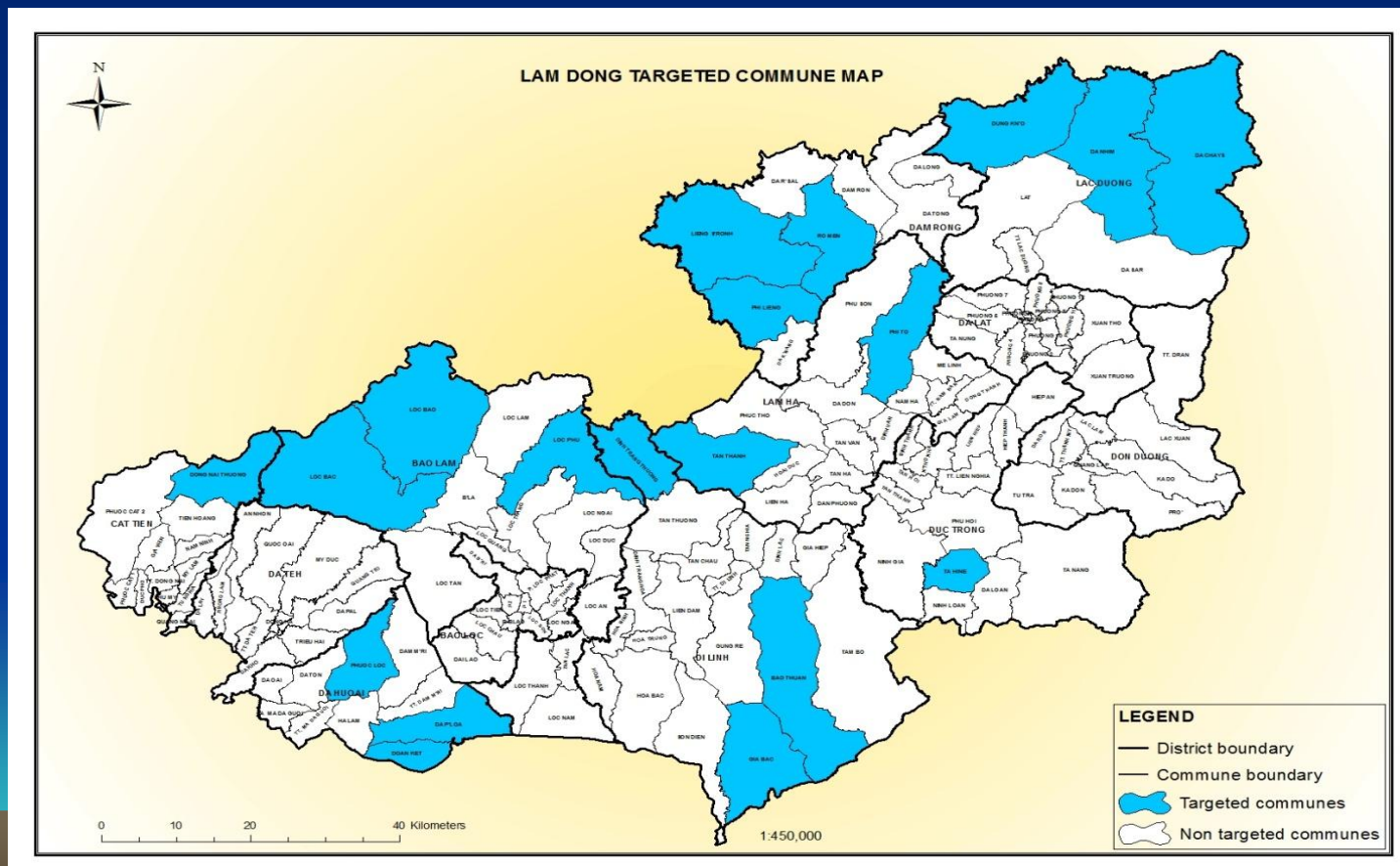


Steps 3-6: Know where the carbon, biodiversity, poverty etc. is located





Step 7-8: Identify priority localities by overlaying all maps – and possible interventions for REDD+





**Thank you for your attention!**

